




PREFERRED PARTNER



PROGRAMME

MAY 8

 9:00 A.M. TO 12:30 P.M. | 2:00 P.M. TO 5:30 P.M.


WORKSHOP

Hydrographic Surveys Specification


*Registration required

MAY 8 | IN THE EVENING

 5:30 P.M. | REGISTRATION

 6:00 P.M. | ICEBREAKER


MAY 9

 8:00 A.M. | REGISTRATION

 8:30 A.M. | WELCOME ADDRESS

 9:00 A.M. | CONFERENCES | SESSIONS 1 AND 2

Hydrographic systems
Education and capacity building

 12:00 P.M. | LUNCH

 1:30 P.M. | CONFERENCES | SESSIONS 3 AND 4

Data processing
LiDAR Photogrammetry

 5:30 P.M. | ROUNDTABLE

Hydrography in Support of
Hydropower production

 7:00 P.M. | BANQUET

MAY 10

 8:00 A.M. | CONFERENCE | SESSION 5


Automatic calibration of Multibeam systems


 9:15 A.M. | WORKSHOP

Automatic calibration of Multibeam systems

 10:30 A.M. | CONFERENCE | SESSION 6

Water levels, charting

 12:00 P.M. | LUNCH

 1:15 P.M. | ROUNDTABLE

Underwater Infrastructure Inspection

 2:00 P.M. | CONFERENCE CLOSING

 2:30 P.M. | DEMONSTRATIONS AT THE MARINA

 4:00 P.M. | END OF THE SYMPOSIUM